












Figure 3  
SANTA ROSA PLAIN  
CONSERVATION STRATEGY MAP

-  Santa Rosa Plain Conservation Strategy Study Area
-  Urban Growth Boundaries
-  City Limits

Strategy Designations

-  Future Development
-  Potential Future Development
-  CTS Conservation Areas
-  Windsor Listed Plant Conservation Areas and Southwest Santa Rosa Preserve System
-  CTS Corridor
-  Areas Within 1.3 miles of Known breeding
-  Potential for Presence of CTS and Listed Plants
-  Potential for Presence of CTS
-  Presence of CTS is not likely but Mitigation for listed plants may be required
-  Presence of CTS is not likely and there are no listed plants in this area
-  Already Developed (no potential for impact)

Mitigation Banks and Preserves

-  EXISTING
-  PENDING

Prepared on 11/26/2005  
California Department of Fish and Game

Note that surveying for wetlands  
is required throughout the Study Area

