

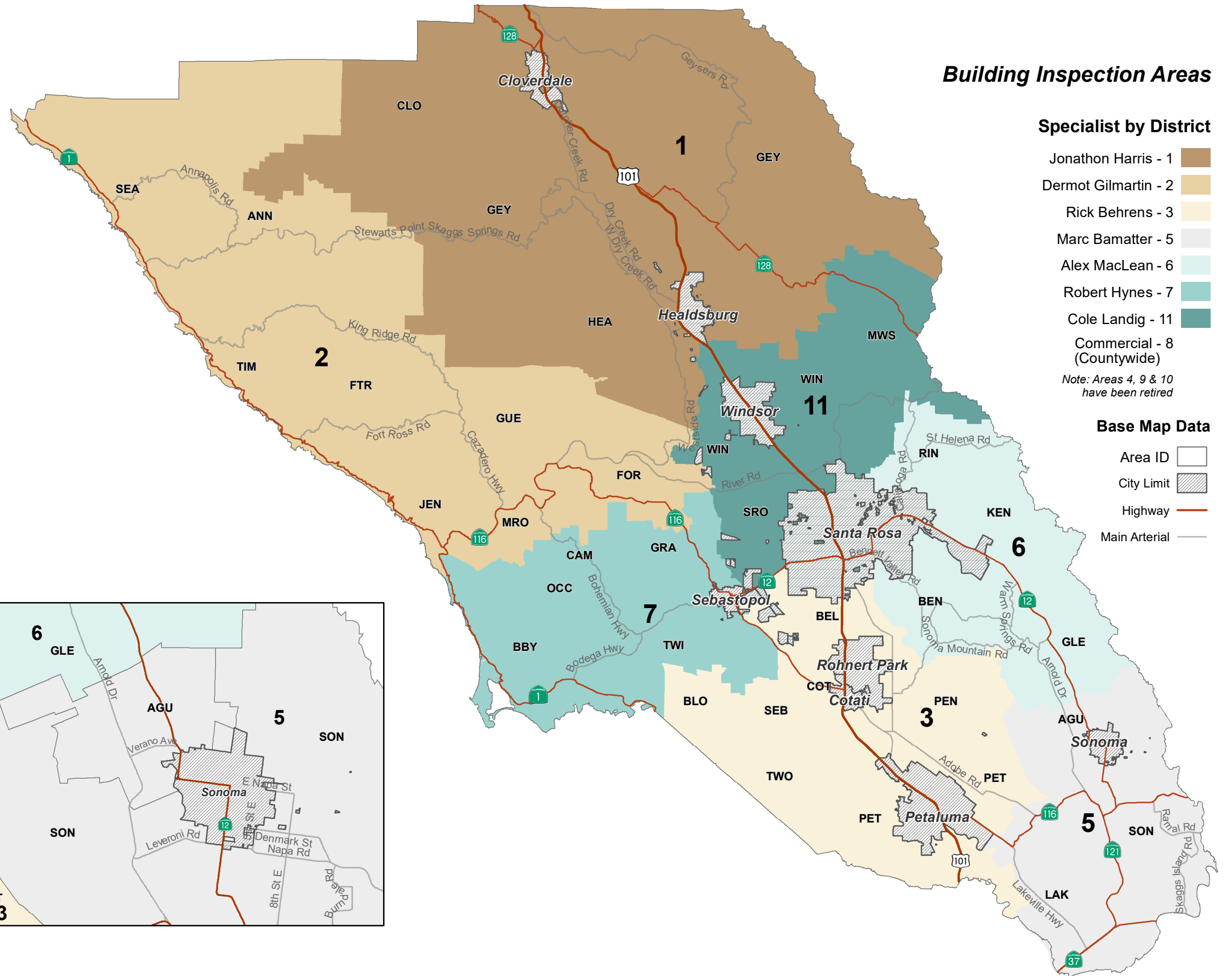
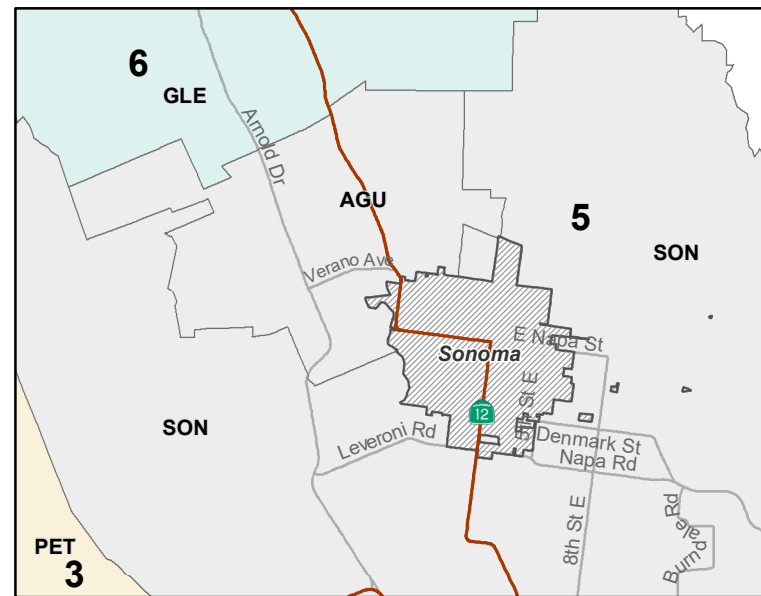
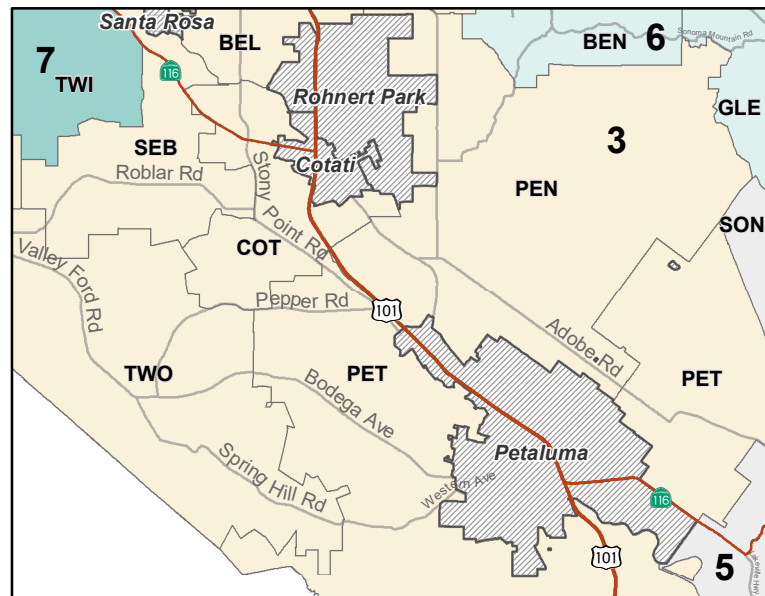
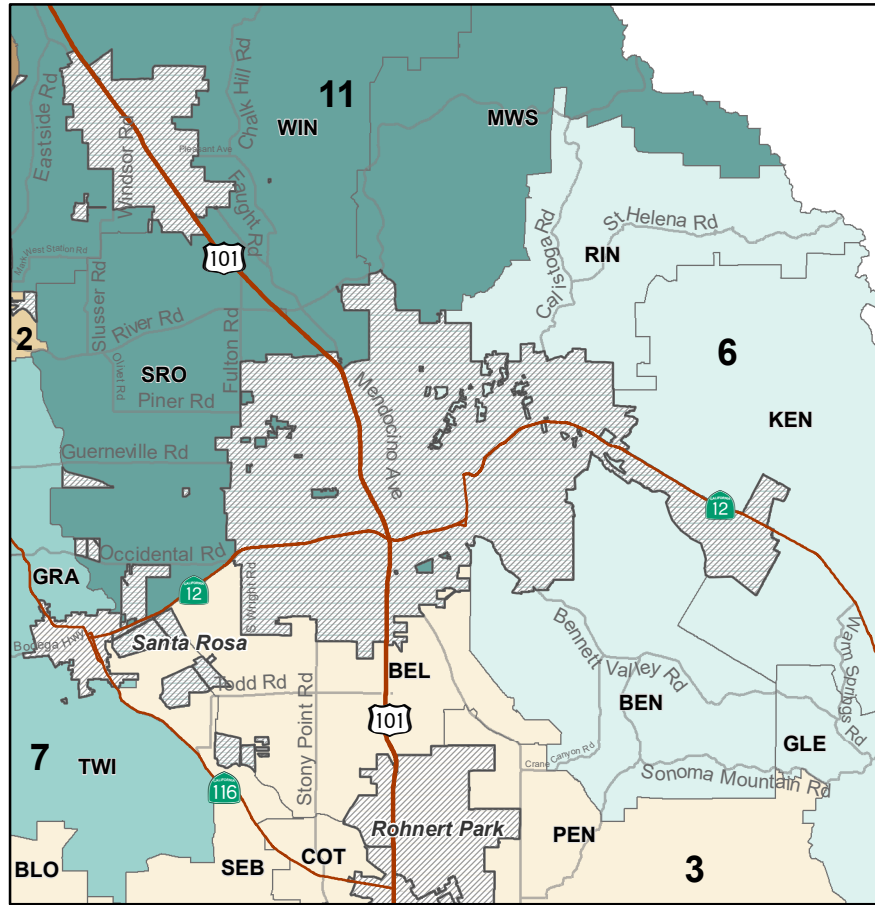
Building Inspection Areas

Specialist by District

- Jonathon Harris - 1
 - Dermot Gilmartin - 2
 - Rick Behrens - 3
 - Marc Bamatter - 5
 - Alex MacLean - 6
 - Robert Hynes - 7
 - Cole Landig - 11
 - Commercial - 8 (Countywide)
- Note: Areas 4, 9 & 10 have been retired*

Base Map Data

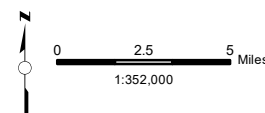
- Area ID
- City Limit
- Highway
- Main Arterial



Map Scale and Reproduction methods limit precision in physical features displayed. This map is for illustrative purpose only, and is not suitable for parcel-specific decision making. Site-specific studies are required to draw parcel-specific conclusions.

No part of this map may be copied, reproduced, or transmitted in any form or by any means without written permission from the Permit and Resource Management Department (PRMD), County of Sonoma, California. Maps contained in a planning document published by PRMD can be photocopied by members of the public for review and comment purposes.

Author: PRMD GIS File No.: S:\GIS-DATA\PRMD_BASE\Index Maps\Building Inspection Areas Index - B size.mxd Date: April 2025



Permit and Resource Management Department
2550 Ventura Avenue, Santa Rosa, California 95403

